

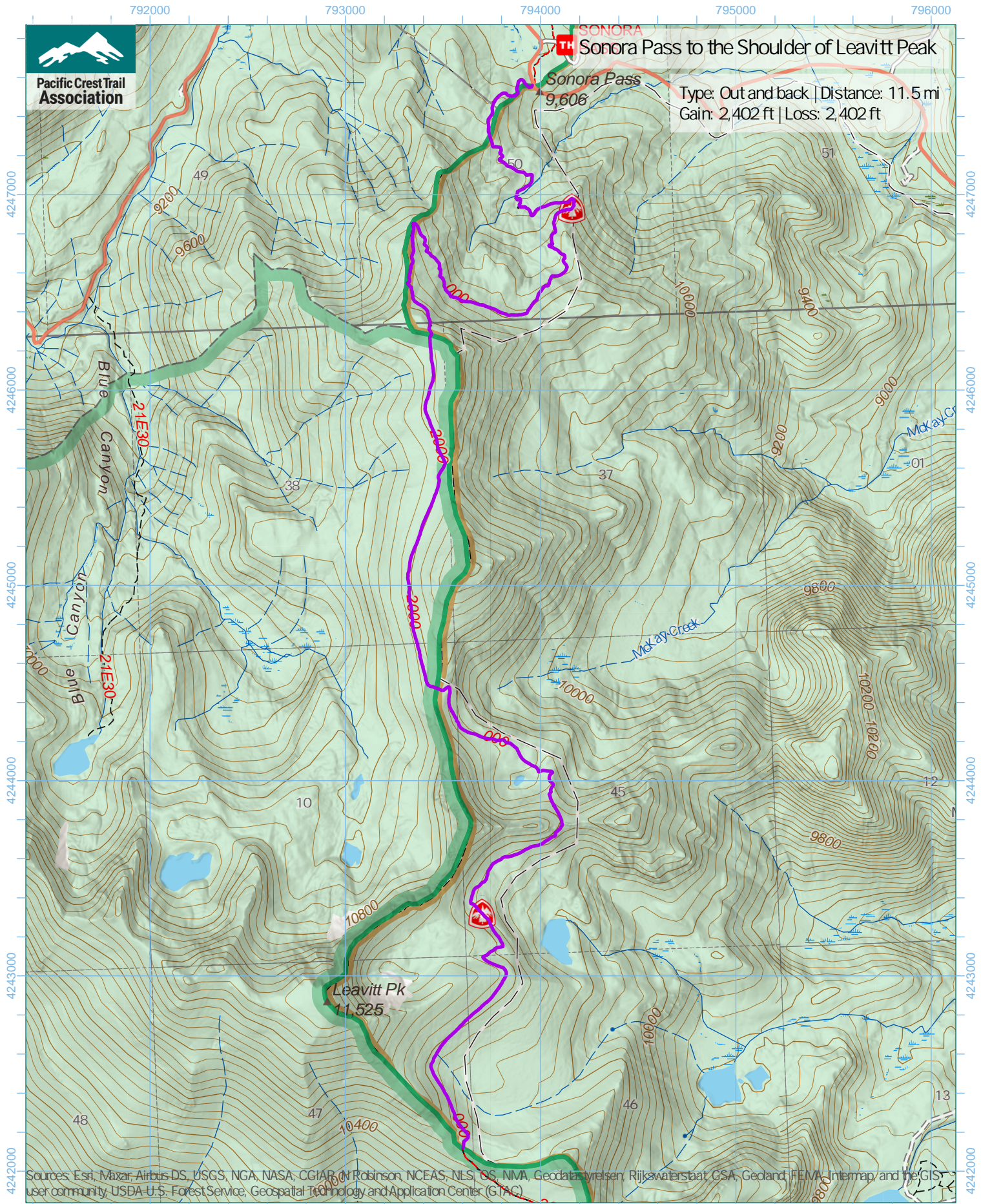


Pacific Crest Trail Association

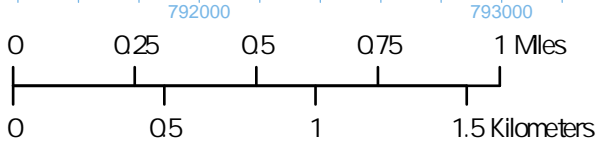
# SONORA Sonora Pass to the Shoulder of Leavitt Peak

Sonora Pass  
9,606

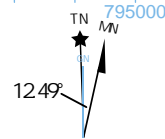
Type: Out and back | Distance: 11.5 mi  
Gain: 2,402 ft | Loss: 2,402 ft



Sources: Esri, Maxar, Airbus DS, USGS, NGA, NASA, CGIAR, Robinson, NCEAS, NLS, OS, NIMA, Geodatastyrelsen, Rijkswaterstaat, GSA, Geoland, FEMA, Intermap and the GIS user community, USDA U.S. Forest Service, Geospatial Technology and Application Center (GTAC)



1 inch equals 2,083 feet  
1:25,000  
WGS 1984 UTM Zone 10N



Trip data by PCTA  
Basemap by US Forest Service  
Contour interval: 40ft